

ΕΘΝΙΚΟ & ΚΑΠΟΔΙΣΤΡΙΑΚΟ ΠΑΝΕΠΙΣΤΗΜΙΟ ΑΘΗΝΩΝ
ΣΧΟΛΗ ΘΕΤΙΚΩΝ ΕΠΙΣΤΗΜΩΝ
ΤΜΗΜΑ ΓΕΩΛΟΓΙΑΣ & ΓΕΩΠΕΡΙΒΑΛΛΟΝΤΟΣ



NATIONAL & KAPODISTRIAN UNIVERSITY OF ATHENS
SCHOOL OF SCIENCES
DEPARTMENT OF GEOLOGY & GEOENVIRONMENT



ΠΡΟΓΡΑΜΜΑ ΜΕΤΑΠΤΥΧΙΑΚΩΝ ΣΠΟΥΔΩΝ
ΣΤΡΑΤΗΓΙΚΕΣ ΔΙΑΧΕΙΡΙΣΗΣ ΠΕΡΙΒΑΛΛΟΝΤΟΣ, ΚΑΤΑΣΤΡΟΦΩΝ & ΚΡΙΣΕΩΝ

POST GRADUATE PROGRAM
ENVIRONMENTAL, DISASTER & CRISES MANAGEMENT STRATEGIES

Μεταπτυχιακή Διατριβή Ειδίκευσης
Master Thesis

Ηφαίστειο Νισύρου: Επικινδυνότητα και διαχείριση ηφαιστειακού κινδύνου

Nisyros Volcano: Volcanic Risk Management and Risk

ΕΛΕΝΗ ΧΑΤΖΗΦΩΤΗ / ELENI CHATZIFOTI
A.M. / R.N. : 14093

Ειδικές Εκδόσεις / Special Publications:

No. 2016015

Αθήνα, Οκτώβριος 2016
Athens, October 2016



ΠΡΟΓΡΑΜΜΑ ΜΕΤΑΠΤΥΧΙΑΚΩΝ ΣΠΟΥΔΩΝ
ΣΤΡΑΤΗΓΙΚΕΣ ΔΙΑΧΕΙΡΙΣΗΣ ΠΕΡΙΒΑΛΛΟΝΤΟΣ, ΚΑΤΑΣΤΡΟΦΩΝ & ΚΡΙΣΕΩΝ

POST GRADUATE PROGRAM
ENVIRONMENTAL, DISASTER & CRISES MANAGEMENT STRATEGIES

Μεταπτυχιακή Διατριβή Ειδίκευσης

Master Thesis

Ηφαίστειο Νισύρου: Επικινδυνότητα και διαχείριση ηφαιστειακού κινδύνου

Nisyros Volcano: Volcanic Risk Management and Risk

ΕΛΕΝΗ ΧΑΤΖΗΦΩΤΗ / ELENI CHATZIFOTI

A.M. / R.N. : 14093

Τριμελής Εξεταστική Επιτροπή:

Δρ. Κ. Κυριακόπουλος,
Καθηγ. ΕΚΠΑ

Δρ. Ε. Λέκκας,
Καθηγ. ΕΚΠΑ

Δρ. Π. Νομικού,
Επικ. Καθηγ. ΕΚΠΑ



Εθνικό και Καποδιστριακό
ΠΑΝΕΠΙΣΤΗΜΙΟ ΑΘΗΝΩΝ



:

()

CHATZIFOTI ELENI



:

Nisyros volcano: volcanic risk management and Risk

μ μ μ μ
μ

30.	μ	68
31.		69
32.		70
33.		72
34.	μ	73
35.		74
36.		75
		7
		8
1.		10
2.		13
2.1.		14
2.2.		15
2.3.	μ	16
2.4.	μ μ	18
2.5.		μ	19
2.6.		$\mu -$	20
2.7.		21
3.	μ	23
3.1.	μ	24
3.2.	μ	25
4.		26
4.1.	μ	26
5.		27
6.	-	28
7.	μ	29
8.	μ	30
8.1.		31
8.2.	μ	32
8.3.		33
8.4.		34
8.5.	μ μ	35
8.6.	(.)	37
9.		38
10. «		μ » ()	39
10.1.		41
10.2.		43
10.3.		44
10.4.		46
10.5.		47
10.6.		μ -	48
10.7.		49
10.8.		μ	49
10.9.		49
11.	(7)	50
12.		52
13.		52

Abstract

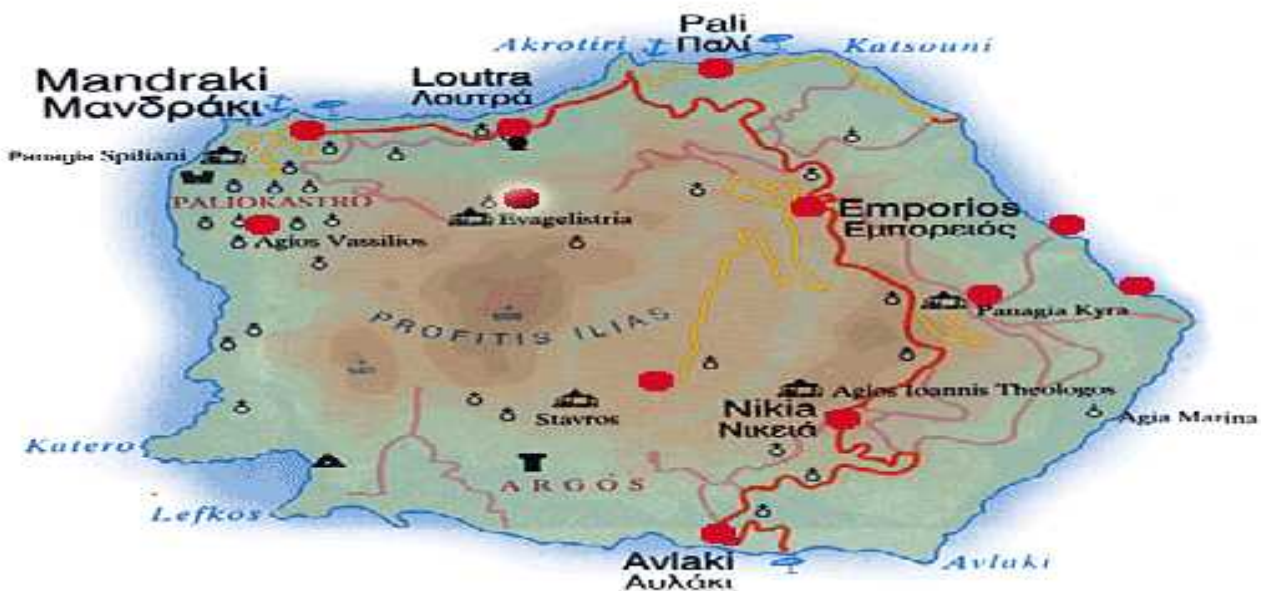
In this paper we examine the characteristics of the volcano of Nisyros and particularly the degree of risk that characterizes it.

Nisyros is an active volcano which belongs to the volcanic arc of the southern Aegean and includes volcanic centers Sousaki Corinth, Methana, Poros, Aegina, Kimolos Milos, Santorini and ends in Nisyros and Kos. H creation of these volcanoes thought to be due to the subduction of the African lithospheric plate in the eastern part of the Mediterranean Sea under the Aegean microplate.

In the volcano volcanic activity continued for several thousand years by forming successive bursts its current form stromatoifaisteiou. This has formed an impressive caldera about 4 km where the largest hydrothermal crater located in the world, Stefanos with 300 meters diameter.

Today metaifaisteiaki activity continues in the form of fumaroles occurring within the hydrothermal craters and hot springs with temperatures from 30 to 60 degrees are located in various locations of the island. From data of volcanic gas analyzes created special hazard maps and distribution of gases in the environment and become correlation effort with other volcanic centers of the southern Aegean and the wider area of the Mediterranean.

Addition will make proposals on the management of volcanic risk associated with the gaseous phases that affect humans and the environment. Furthermore it will be correlated with other categories such as pyroclastic flows and landslides phenomena developed in various areas of the volcano



1.

), (μ μ μ $36^0 35$, $27^0 10$)
 μ μ 4 ;
 () ,
 μ , μ $8 \cdot \mu$, 11 μ ,
 9 μ , $58 \cdot \mu$ μ ,
 302 μ . 41 μ μ ,
 24 μ . μ 1.008 .
 (2011), μ , μ .
 μ , , .
 μ μ μ ,
 μ μ .
 μ , μ μ , μ .
 μ μ μ μ .
 () 15.000 μ , 160.000 .
 μ μ μ μ .
 μ . μ μ , —
 () , μ , () ,
 () ()
 μ μ (, , ()) .
 μ μ (, μ ,) ,
 μ μ .

)
) μ) «)
) (7) μ » ()

Keywords

- a) volcanic activity of Nisyros
- b) Volcanic Hazards
- c) Geothermal Field of Nisyros
- d) Geological and Cultural diamond "(Isle of Glass)
- e) (7) active undersea Volcanoes of Nisyros



1: μ

70% St. Pierre - 6 km
 700 °C,
 33 m/sec
 1 km³,
 (<4mm)
 « > (>32 mm)
 5%
 1980, 400km
 Yakima Spokane.
 1m,
 (200 kg/m²),
 30 kg m² (VEI=5),
 (Crook et al. 1981). Washington,
 Pinatubo 1991, 500.000
 30 km 1.000.000
 1963-1965, Irazu
 150

. 50%,
 : Pahoehoe
 15m/sec.
 1977, Nyiragongo
 72
 400

2.2.

GPS.
 1980, 20 km Siebert
 40 m.
 (1992), Toutle
 500
 Mauna Loa Kilauea
 lahars ()
 50%
 lahars
 5.000
 Kelut Java 1919. lahars
 15 m/sec, 22 m/sec.

VEI	Description	Plume Height	Volume	Classification	How often	Example
0	non-explosive	<100 m	1000s m ³	Hawaiian	daily	Kilauea
1	gentle	100-1000 m	10,000s m ³	Haw/Strombolian	daily	Stromboli
2	explosive	1-5 km	1,000,000s m ³	Strom/Vulcanian	weekly	Galeras, 1992
3	severe	3-15 km	10,000,000s m ³	Vulcanian	yearly	Ruiz, 1985
4	cataclysmic	10-25 km	100,000,000s m ³	Vulc/Plinian	10's of years	Galunggung, 1982
5	paroxysmal	>25 km	1 km ³	Plinian	100's of years	St. Helens, 1981
6	colossal	>25 km	10s km ³	Plin/Ultra-Plinian	100's of years	Krakatau, 1883
7	super-colossal	>25 km	100s km ³	Ultra-Plinian	1000's of years	Tambora, 1815
8	mega-colossal	>25 km	1,000s km ³	Ultra-Plinian	10,000's of years	Yellowstone, 2 Ma

1

ΠΡΟΔΡΟΜΑ ΦΑΙΝΟΜΕΝΑ

Σεισμική δραστηριότητα

Αύξηση της σεισμικής δραστηριότητας σε τοπικό επίπεδο
Υπόκωφη βοή

Εδαφικές παραμορφώσεις

Διογκώσεις ή ανοδικές κινήσεις στον ηφαιστειακό κώνο
Αλλαγές στις κλίσεις των πρανών κοντά στο ηφαίστειο

Υδροθερμικά φαινόμενα

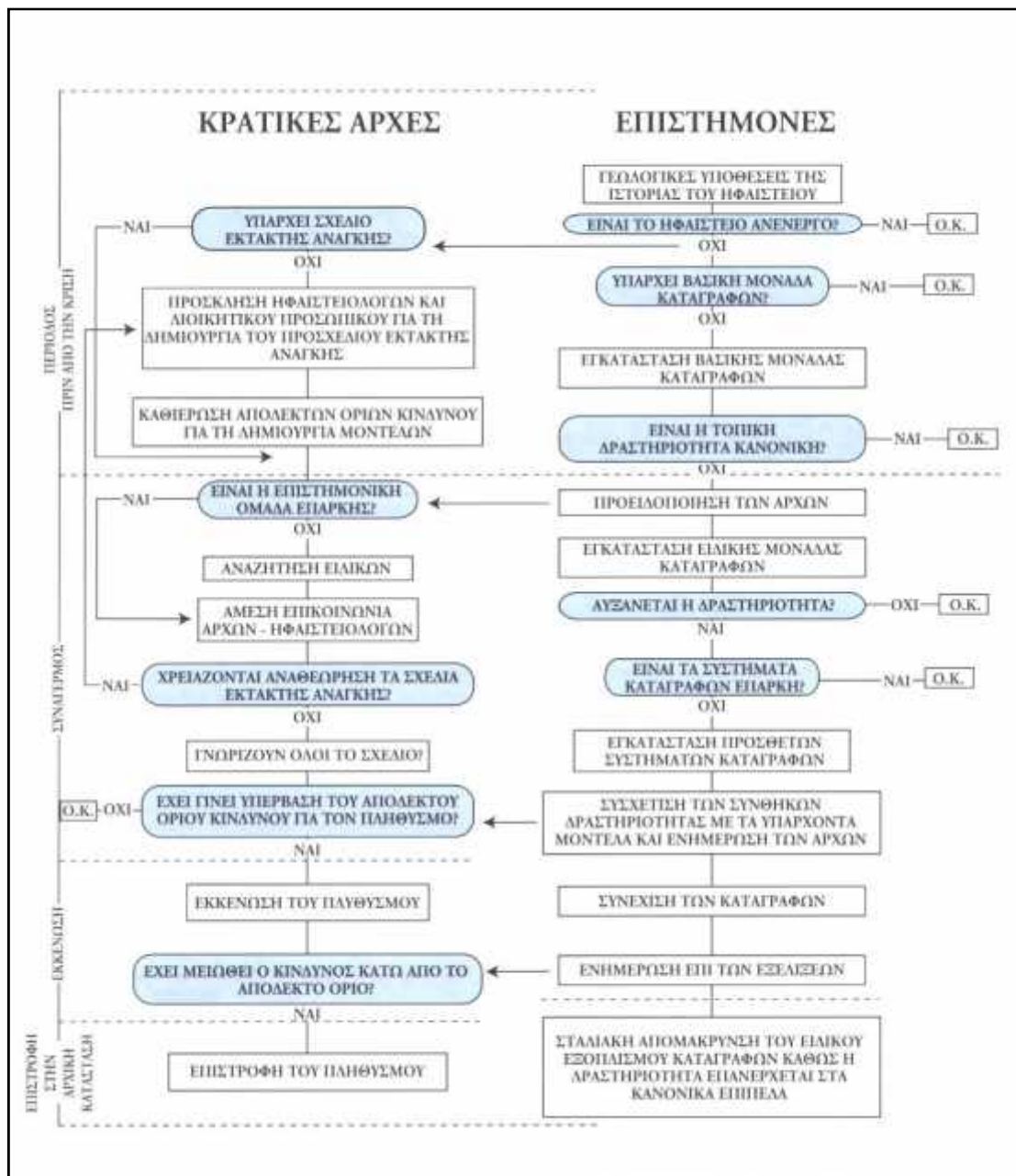
Αυξημένες παροχές των θερμών πηγών
Αυξημένες απελευθερώσεις αερίων στις φουμαρόλες
Αύξηση της θερμοκρασίας των θερμών πηγών ή των εκπομπών αερίων από τις φουμαρόλες
Λύξηση της θερμοκρασίας των λιμνών του κρατήρα
Τήξη χιονιού ή πάγου στο ηφαίστειο
Καταιροφί της βλάστησης στα πρανή του ηφαιστείου

Χημικές αλλαγές

Αλλαγές στη χημική σύσταση των εκκεμιζόμενων αερίων

2.4.

2



2.5. 3

6.

-

μ

.

, μ μ

μ μ , μ

μ

μ μ μ μ

μμ

450

, 85

, 7

Monachus-monachus

42.000

μμ

μ

μ

μ

μ

μ

«

»

-

,

,

μ

60.000

,

μ

μ

μ

.

(

,

μ

,

,

μ

μ

μ

).

μ

μ

μ

.

μ

μ

μ

μ

«

,

μ

-

μ

μ

μ

μ

,

»

,

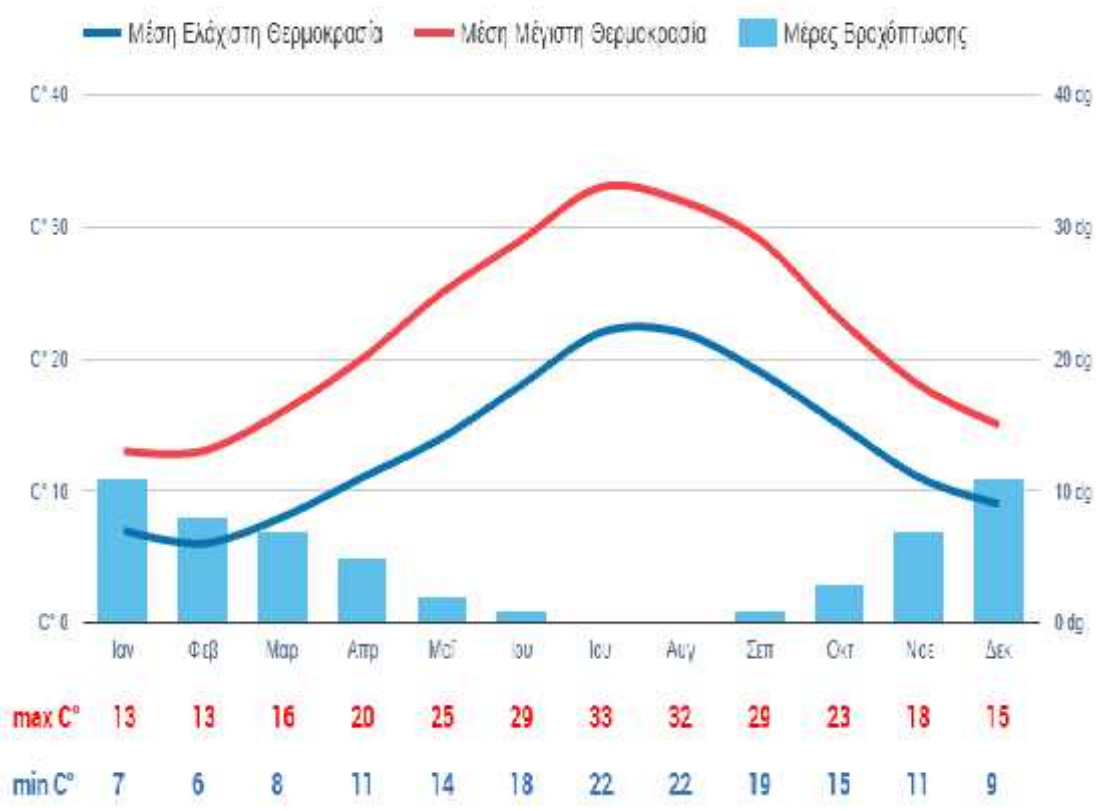
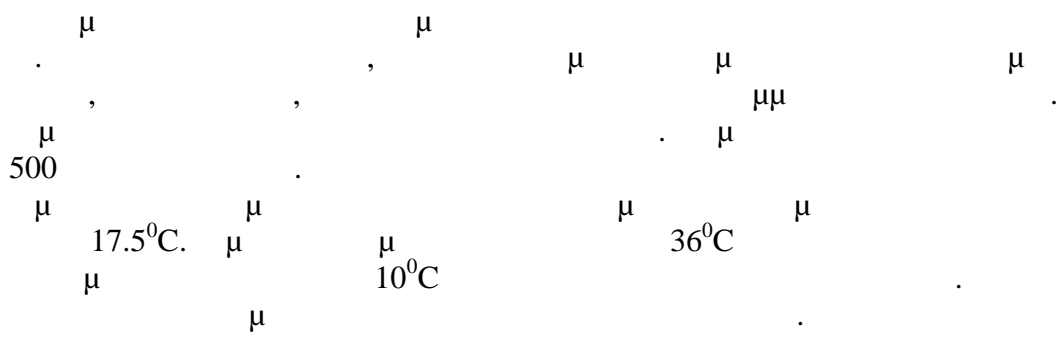
μ

.




6.

7. μ



5. . . . μ



9. μ

8.3.

μ ,4 μ palus, μ .
 μ 19 . μ μ μ
 1895 « μ » , μ
 μ μ 4 2 μ
 1871. μ μ μ μ μ
 μ μ μ 2011, μ 239 .



12., μ

8.6. (.)

« μ
».
μ μ μ 5-6 μ ,
μ , μ 40-45°C, μ μ μ μ



13.,




14.

10.4.

1,169 . μ .
μ .
,
μ μ μ μ μ
μ , μ μ μ
(μ), μ μ μ
μ « μ .
, ».
, μ μ μ
μ μ . 29 μ μ
. μ μ μ μ
μ μ μ μ μ μ
μ . μ μ μ μ μ



19:



20:

10.5.

1,184 . μ . . . μ .

10.7.

μ μ μ , 10-15 ., 1,5 μ μ
μ , μ , μ .

10.8.

μ , μ μ μ μ
μ , μ μ .

10.9.

μ μ (8 .μ.),
G.Delisle (1683),
μ . μ
1890.



21: ()



23:

,

μ



24:

16. μ

μ

Buonteimonti 1842

μ

μ

μ

μ

μ

μ

(

),

μ

,

μ

μ

μ

.

1879.

,

μ

μ

.

μ

μ

μ

μ

μ

μ

1885,

μ

μ

,

μ

,

μ

μ

.



26:



28: μ



35:



36:

26.

Beauchamp RO Jr, Bus JS, Popp JA, Boreiko CJ, Andjelkovich DA (1984) A critical review of the literature on hydrogen sulphide toxicity. *Crit Rev Toxicol* 13:25–97

Brombach T, Cardellini C, Chiodini G, Hunziker JC, Marini L (2001) Soil degassing and thermal energy fluxes from the southern Lakki Plain, Nisyros (Greece). *Geophys Res Lett* 28:69–72

Brombach T, Caliro S, Chiodini G, Fiebig J, Hunziker JC and Raco B (2003) Geochemical evidence for mixing of magmatic fluids with seawater, Nisyros hydrothermal system, Greece. *Bull Volcanol* 65:505–516

Chiodini G, Cioni R, Leonis C, Marini L, Raco B (1993) Fluid geochemistry of Nisyros Island, Dodekanese, Greece. *J. Volcanol Geotherm Res* 56:95–112

Chiodini G, Brombach T, Caliro S, Cardellini C, Marini L, Dietrich V (2002) Geochemical indicators of possible ongoing volcanic unrest at Nisyros Island (Greece). *Geophys Res Lett* 29(16) 10.1029/2001gl014355

Delmelle P, Stix J, Baxter PJ, Garcia-Alvarez J, Barquero J (2002) Atmospheric dispersion, environmental effects and potential health hazard associated with the low-altitude gas plume of Masaya volcano, Nicaragua. *Bull Volcanol* 64:423–434

Desio, A., *Le isole italiane dell' Egeo*. Mem. Descr. Cart. Geol. Ital., XXIV, 24,534p, 1931.

Ermak DL, Nyholm RA, Gudilsen PH (1980) Potential air quality impacts of large-scale geothermal energy development in the Imperial Valley, California, USA. *Atmos Environ* 14:1321–1330

Ferm M, Rodhe H (1997) Measurements of air concentrations of SO₂, NO₂ and NH₃ at rural and remote sites in Asia. *J Atmos Chem* 27:17–29

Fytikas, M., Guiliani, O., Innocenti, F., Marinelli, G., Mazzuoli, R., 1976. Geo-chronological data on recent magmatism of the Aegean Sea. *Tectonophysics*.

Fytikas, M., Innocenti, F., Manetti, P., Mazuoli, R., Peccerilo A., Villari, L., 1984. Tertiary to Quaternary evolution of the volcanism in the Aegean Region', In Dixon J.E. and Robertson, A.H.F. (eds.): *The Geological Evolution of the Eastern Mediterranean*. Geol. Soc. London, Spec. Pub. 17, 687-699.

Geothermica Italiana.(1983) Nisyros 1 geothermal well. PPC-EEC report:1–106

Geotermica Italiana. (1984) Nisyros 2 geothermal well. PPC-EEC report, 1–44

Geowarn Swiss Federal Institute of Technology (ETHZ)

Gorceix MH (1873a) Sur d'etat du volcan de Nisyros au mois de mars 1873. *CR Acad Sci (Paris)* 77:597–601

Gorceix MH (1873b) Sur la r'ecente ´eruption de Nisyros. *CR Acad Sci Paris* 77:1039

Gorceix MH (1873c) Sur l'´eruption boueuse de Nisyros. CR Acad Sci Paris 77:1474–1477

Gallegos-Ortega R, Quintero-Nunez M, Garcia-Cueto OR (2000) H₂S dispersion model at Cerro Prieto geothermoelectric power plant. Proc world geotherm Congr 2000, Kyushu-Tohoku, Japan, 28 May–10 June 2000, 579–584

Hathaway, G.L., Proctor, N.H., Hughes, J.P., and Fischman, M.L., 1991, Proctor and Hughes' chemical hazards of the workplace: Van Nostrand Reinhold, New York, 3rd ed.

Ioannidis K (1998), Nisyros Island: Observed damages to buildings in Mandraki. Newslett, Eur Center Prevent Forecastf Earthquak 2 33-35.

Jackson J (1994) Active tectonics of the Aegean region. Ann Rev Earth Planet Sci 22: 239–271

. (2003). . μ , μ μ , μ

Kavouridis T, Kuris D, Leonis C, Liberopoulou V, Leontiadis J, Panichi C, La Ruffa G, Caprai A (1999) Isotope and chemical studies for a geothermal assessment of the island of Nisyros (Greece). Geothermics 28:219–239

Kristmannsdottir H, Sigurgeirsson M, Armannsson H, Hjartarson H, Olafsson M (2000) Sulphur gas emission from geothermal power plants in Iceland. Geotherm 29:525–538

Lagios E (1991) Magnetotelluric study of the structure of the Nisyros Geothermal Field. Bull Geol Soc Greece 25(3):393–407

Lagios E. (2000) Intense crustal deformation rates on Nisyros Island (Greece), deduced from GPS studies, may foreshadow a forthcoming volcanic event. In: S Balassanian et al (ed) Proc. 2nd Intern. Conf. On Earthquake Hazard and Seismic Risk Reduction, Kluwer Academic Publishers, pp 249–259

Lagios E., Sakkas V., Parcharidis Is., Dietrich V. Ground deformation of Nisyros Volcano (Greece) for the period 1995–2002: Results from DInSAR and DGPS observations, Athens 2005

Makris J, Chonia T, 1999, Active and Passive Seismic Studies of Nisyros Volcano, East Aegean Sea. Proc.1999 CCSS Workshop held in Dublin, Ireland."Active and Passive Seismic Techniques Reviewed", In: AW Brian, Jacob Chr Bean, Stephen, TF Jacob (eds).pp9-12.

Marani M, Tole M, Ogalo L (2000) Concentrations of H₂S in air around the Olkaria geothermal field, Kenya. Proc world geotherm Congr 2000, Kyushu-Tohoku, Japan, 28 May–10 June 2000: 649–661

Marini L, Principe C, Chiodini G, Cioni R, Fytikas M, Marinelli G (1993) Hydrothermal eruptions of Nisyros (Dodecanese, Greece). Past events and present hazard. J Volcanol Geotherm Res 56:71–95

Marouli Chr., Kaldellis J.K., 2001, "Risk in the Greek Electricity Production Sector", 7th International Conference on Environmental Science and Technology, University of Aegean, Global-NEST, Syros, Greece.

Nomikou P., Papanikolaou D., (2000), Submarine survey of the volcanic centers around Nisyros island using multi beam system and the submersible Thetis. International Earth Sciences Colloquium on the Aegean Region, Izmir, Turkey, Abstracts pp.198.

Papadopoulos A. G., Sachpazi M., Panopoulou G., Stavrakakis G., The volcanoseismic crisis of 1996-97 in Nisyros, SE Aegean Sea, Greece, Terra Nova, 10, 151-154, 1998.

(1990), μ XXV/1, 1991.

(2005). – μ μ (2004). μ μ 7 . 466–477.

Sachpazi M., Kontoes Ch., Voulgaris N., Laigle M., Vougioukalakis G., Sikioti O., Stavrakakis G., Baskoutas J., Kalogeras J., Lepine J. Cl., Seismological and SAR signature of unrest at Nisyros caldera, Greece, Journal of Volcanology and Geothermal Research, 116 (2002), 19-33.

Sachpazi M., Kontoes Ch., Voulgaris N., Laigle M., Vougioukalakis G., Sikioti O., Stavrakakis G., Baskoutas J., Kalogeras J., Lepine J. Cl., Seismological and SAR signature of unrest at Nisyros caldera, Greece, Journal of Volcanology and Geothermal Research, 116 (2002), 19-33.

Siegel SM, Penny P, Siegel BZ, Penny D (1986) Atmospheric hydrogen sulfide levels at the Sulfur Bay Wildlife area, Lake Rotorua, New Zealand. Water Air Soil Pollut 28:385–391

Sorey M. (1999) Invisible CO₂ Gas Killing Trees at Mammoth Mountain, California U.S. Geological Survey Fact Sheet 172-96

G. Stavrakakis (1997) Back arcs basins and P-wave crustal velocity in the ionian and Aegean regions. Geophys. Res. Lett. 24,

Stiros SC (2000) Fault pattern of Nisyros Island Volcano (Aegean Sea, Greece): Structural, coastal and archaeological evidence. In: McGuire WJ, Griffiths DR, Hancock PL, Stewart IS (eds) The archaeology of Geological Catastrophes. Geological Society, London, Spec. Public.7: 385–397

Teschner M., Vougioukalakis G, Faber E., Poggenburg J. Hatziyannis G.,(2005) Real time monitoring of gas-geochemical parameters in Nisyros Fumaroles, The South Aegean active volcanic arc. 247-254